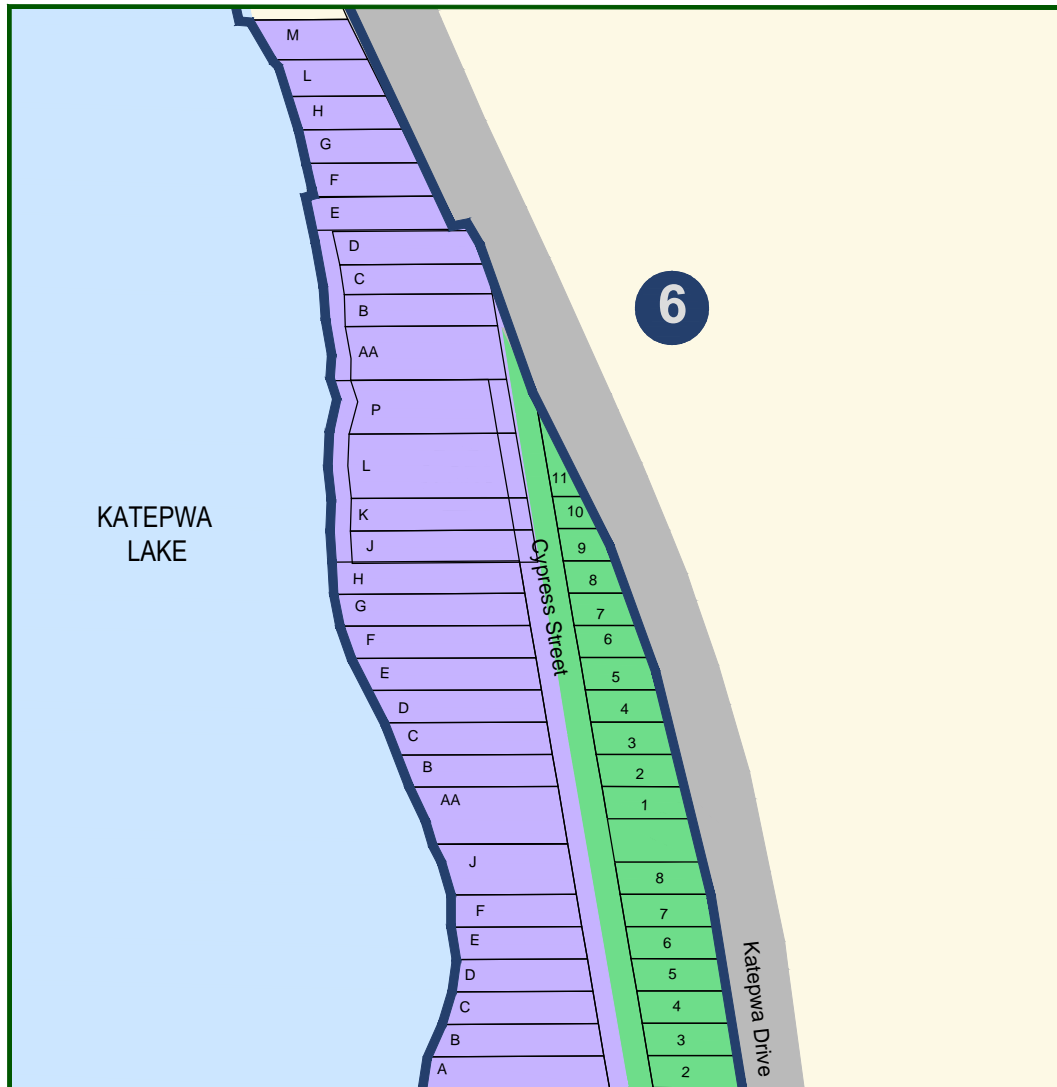





















# ZONING DISTRICT MAP INSERT DISTRICT OF KATEPWA 6 - WHO CALLS BEACH



## LEGEND

- RESORT BOUNDARY 
- PROVINCIAL PARK 
- Urban Holding District 
- Resort Residential District 
- Lake Shore Residential District 
- Resort Commercial 
- Country Residential District 
- High Density Residential District 
- Agriculture 
- Municipal Reserve/Green Space 
- Environmental Reserve 
- Playground Area 
- Tennis Courts 
- Block 
- Lot 

## OVERLAYS

- Environmentally Sensitive Overlay District 
- Slump Area 
- Flood Area 